


TO WHOM IT MAY CONCERN:


We are simply desiring to combine a 1' buffer strip adjacent to our primary parcel. Both parcels are in the same block and there is absolutely nothing on the 1' buffer strip. If you have any questions please let me know.

Sincerely,



John Adair  
(206) 769-6550





# KITTITAS COUNTY COMMUNITY DEVELOPMENT SERVICES

411 N. Ruby St., Suite 2, Ellensburg, WA 98926

CDS@CO.KITTITAS.WA.US

Office (509) 962-7506

Fax (509) 962-7682

"Building Partnerships – Building Communities"

## PARCEL COMBINATION APPLICATION

*(The process of combining two or more parcels, per KCC Title 16)*

Please type or print clearly in ink. Attach additional sheets as necessary. Pursuant to KCC 15A.03.040, a complete application is determined within 28 days of receipt of the application submittal packet and fee. The following items must be attached to the application packet.

### REQUIRED ATTACHMENTS

Note: a separate application must be filed for each combination request.

- Unified Site Plan of existing lot lines and proposed lot lines with distances of all existing structures, access points, well heads and septic drainfields.
- Signatures of all property owners.
- Legal descriptions of the proposed lots.
- Project narrative description including at minimum the following information: project size, location, water supply, sewage disposal and all qualitative features of the proposal; include every element of the proposal in the description.
- SEPA Checklist (if not exempt per KCC 15.04 or WAC 197-11-800)
  - o Please pick up a copy of the SEPA Checklist if required

### OPTIONAL ATTACHMENTS

- An original survey of the current lot lines. (Please do not submit a new survey of the proposed adjusted or new parcels until after preliminary approval has been issued.)
- Assessor Compas Information about the parcels.

### APPLICATION FEE:

\$50.00 Community Development Services

**\$50.00 Total fees due for this application** (Check made payable to KCCDS)

### FOR STAFF USE ONLY

APPLICATION RECEIVED BY:  
(CDS STAFF SIGNATURE)

X \_\_\_\_\_

DATE:

4-7-15

RECEIPT #

CB15



COMMUNITY PLANNING • BUILDING INSPECTION • PLAN REVIEW • ADMINISTRATION • PERMIT SERVICES • CODE ENFORCEMENT • FIRE INVESTIGATION

FORM LAST REVISED: 01-05-2011

Page 1 of 3

GENERAL APPLICATION INFORMATION

**1. Name, mailing address and day phone of land owner(s) of record:**

*Landowner(s) signature(s) required on application form.*

Name: John and Deborah Adair  
Mailing Address: 21026 NE 4th St  
City/State/ZIP: Sammamish, Wa 98074  
Day Time Phone: 206 769 6550  
Email Address: jdjjadair@comcast.net

**2. Name, mailing address and day phone of authorized agent, if different from landowner of record:**

*If an authorized agent is indicated, then the authorized agent's signature is required for application submittal.*

Agent Name: N/A  
Mailing Address: \_\_\_\_\_  
City/State/ZIP: \_\_\_\_\_  
Day Time Phone: \_\_\_\_\_  
Email Address: \_\_\_\_\_

**3. Name, mailing address and day phone of other contact person**

*If different than land owner or authorized agent.*

Name: N/A  
Mailing Address: \_\_\_\_\_  
City/State/ZIP: \_\_\_\_\_  
Day Time Phone: \_\_\_\_\_  
Email Address: \_\_\_\_\_

**4. Street address of property:**

Address: 1241 Kias Elk Trail  
City/State/ZIP: Cle Elum, Wa 98922

**5. Legal description of property (attach additional sheets as necessary):**

AC:0.0000 CD.5762-27-1: Summerside Addition Lot 1, Block 3, excluding the N 1 foot (buffer strip) and Summerside Addition the N 1 foot (buffer strip)

**6. Tax parcel numbers:** 055334 and 681236

**7. Property size:** 0.9 (acres)

**8. Land Use Information:**

Zoning: Rural 5 (I believe)      Comp Plan Land Use Designation: \_\_\_\_\_

9. Existing and Proposed Lot Information:

Original Parcel Numbers & Acreage

New Acreage (1 parcel number per line)

(Survey Vol. \_\_\_\_, Pg \_\_\_\_)

Combine lots into one parcel  
055334  
681236

0.9

APPLICANT IS:  OWNER  PURCHASER  LESSEE  OTHER

**AUTHORIZATION**

10. Application is hereby made for permit(s) to authorize the activities described herein. I certify that I am familiar with the information contained in this application, and that to the best of my knowledge and belief such information is true, complete, and accurate. I further certify that I possess the authority to undertake the proposed activities. I hereby grant to the agencies to which this application is made, the right to enter the above-described location to inspect the proposed and or completed work.

**All correspondence and notices will be transmitted to the Land Owner of Record and copies sent to the authorized agent or contact person, as applicable.**

Signature of Authorized Agent:  
(REQUIRED if indicated on application)

Date:

X \_\_\_\_\_

\_\_\_\_\_

Signature of Land Owner of Record  
(Required for application-submittal):

Date:

X 

3/31/15

Deborah Adams


3-31-15

**Treasurer's Office Review**

Tax Status: \_\_\_\_\_

By: \_\_\_\_\_ Date: \_\_\_\_\_

Kittitas County Treasurer's Office



KITTITAS COUNTY PERMIT CENTER  
411 N. RUBY STREET, ELLENSBURG, WA 98926

RECEIPT NO.: 00024902

COMMUNITY DEVELOPMENT SERVICES  
(509) 962-7506

PUBLIC HEALTH DEPARTMENT  
(509) 962-7698

DEPARTMENT OF PUBLIC WORKS  
(509) 962-7523

Account name: 029754

Date: 4/7/2015

Applicant: ADAIR, JOHN & DEBORAH

Type: check # 7206

<u>Permit Number</u>	<u>Fee Description</u>	<u>Amount</u>
CB-15-00004	PARCEL COMBINATION	50.00
	Total:	50.00